









Western Omaha Trails

This map shows the recreational trails of the western section of Omaha in greater detail. The "180th Street Trail" is still in the planning stages. The "West Papio Trail" is largely completed through the downtown area, and provides the user a large choice of parks and a nice lake for picnicking and rest stops. The "144th Street Trail" is a smooth pathway that meanders back and forth along 144th Street from Standing Bear Lake to Sarpy County, and connects to a trail that will eventually be completed all the way to Lincoln, Nebraska. The north section of the "Big Papio Trail" winds through several parks, and has a connector trail to Standing Bear Lake. It will be completed by 2005.



-  Parks Along the Trails
-  Airports
-  Trails Planned or Under Construction
-  Completed Trails
-  Streets
-  Interstates
-  Rivers
-  Lakes

To Lincoln To Papillion