






# Eastern Omaha Trails

This map shows the recreational trails of the eastern section of Omaha in greater detail. The "Elmwood Trail" is a scenic city trail that connects the "Keystone Trail" to the "Sorensen Parkway Trail" and "Back to the River Trails." The "Field Club Trail" is a short but nice park trail. The "Back to the River Trail" is an ambitious project designed to follow the Missouri River along the "Lewis and Clark Trail." When complete, it will encourage more recreation along the shores of the river where more park areas are being developed.

-  Parks Along the Trails
-  Airports
-  Trails Planned or Under Construction
-  Completed Trails
-  Streets
-  Interstates
-  Rivers
-  Lakes

